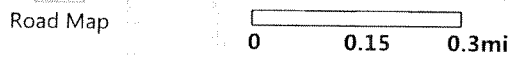
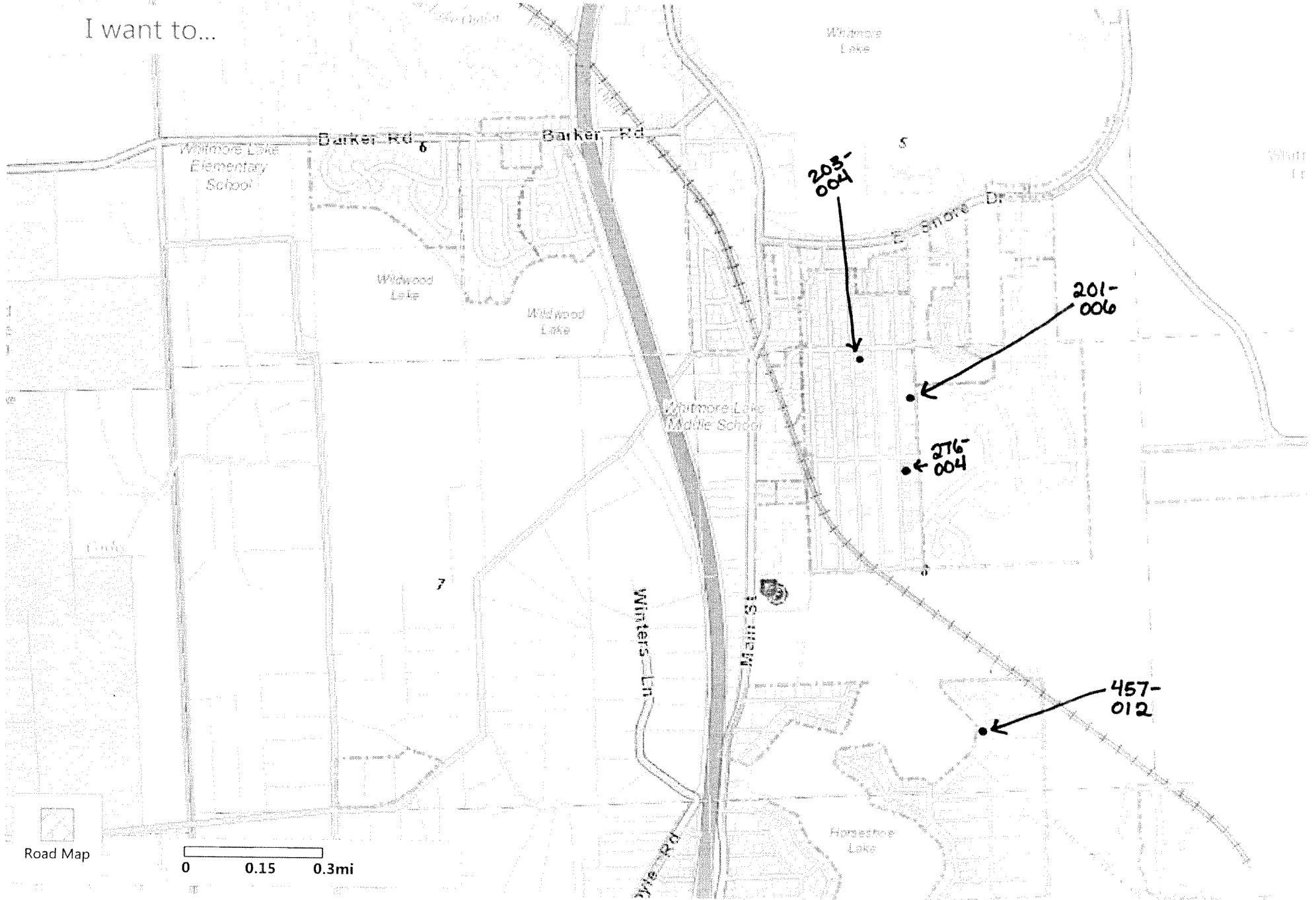




I want to...





# Washtenaw County MapWashtenaw

b-02-08-203-004

I want to...

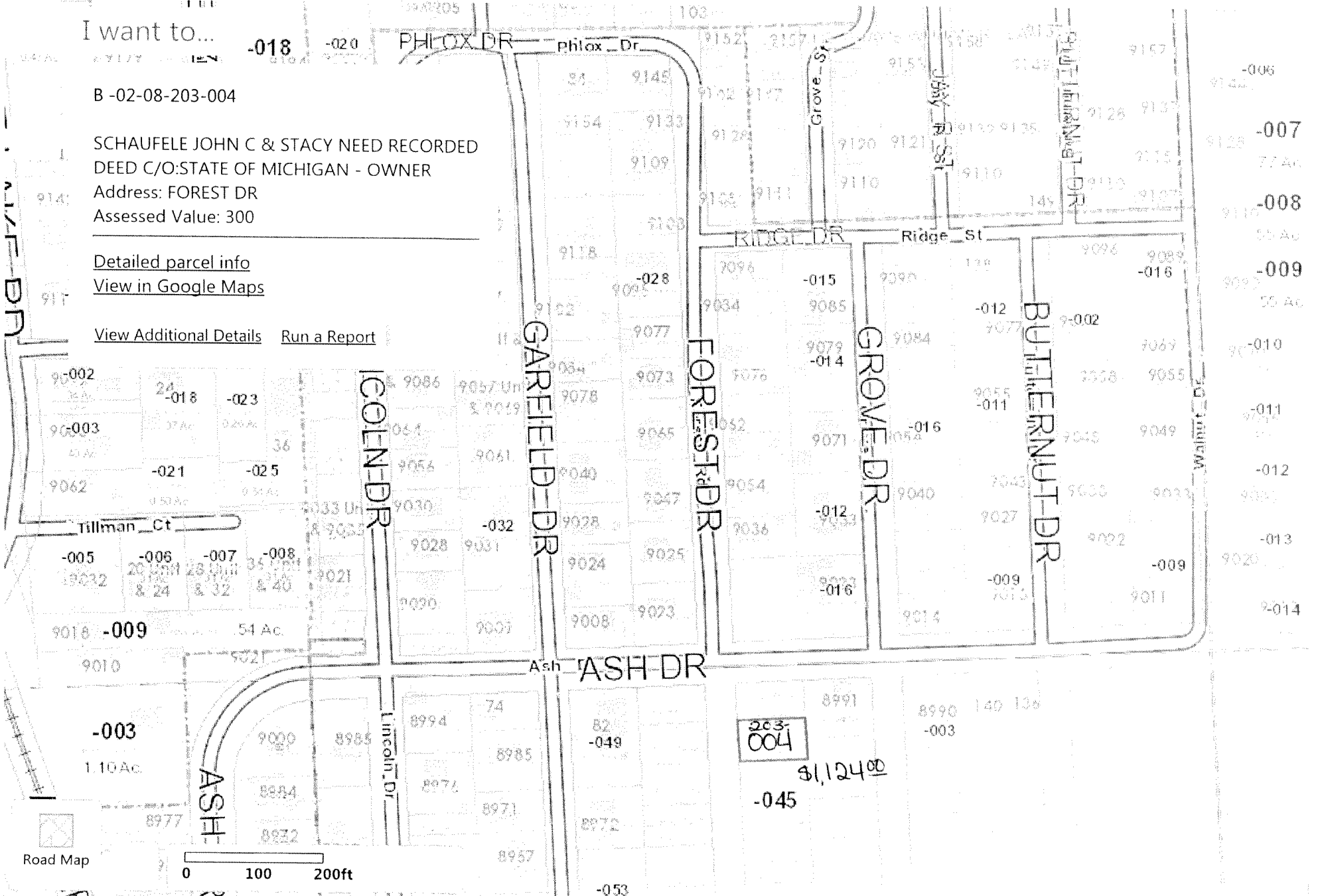
B -02-08-203-004

SCHAUFLE JOHN C & STACY NEED RECORDED DEED C/O:STATE OF MICHIGAN - OWNER

Address: FOREST DR  
Assessed Value: 300

[Detailed parcel info](#)  
[View in Google Maps](#)

[View Additional Details](#) [Run a Report](#)





# Washtenaw County MapWashtenaw

b-02-08-201-006

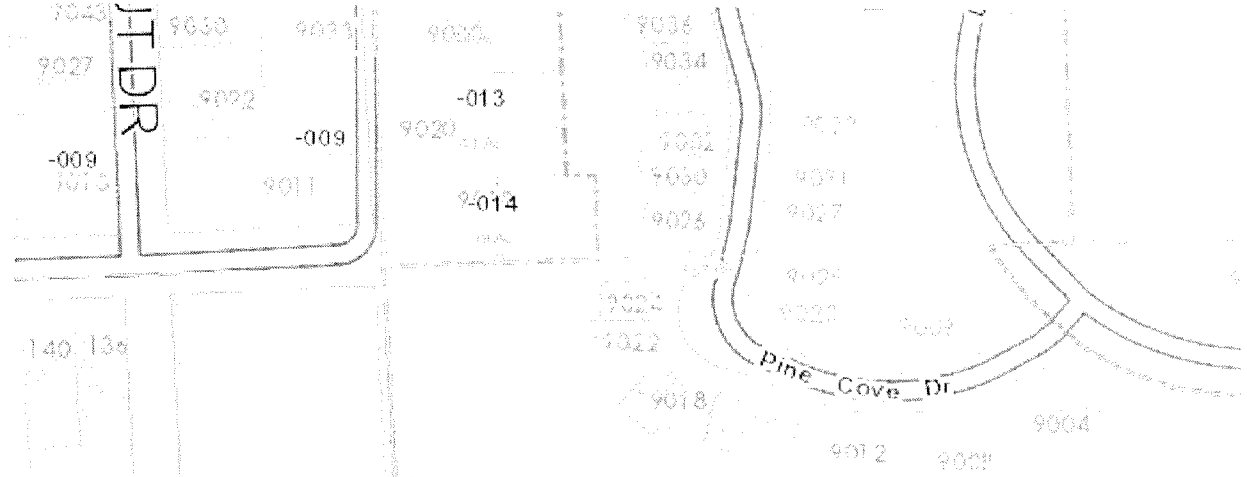
I want to...

B -02-08-201-006

KUEHN LAURENCE J  
Address: WALNUT DR  
Assessed Value: 200

[Detailed parcel info](#)  
[View in Google Maps](#)

[View Additional Details](#) [Run a Report](#)



**-014**

**006** \$787.00

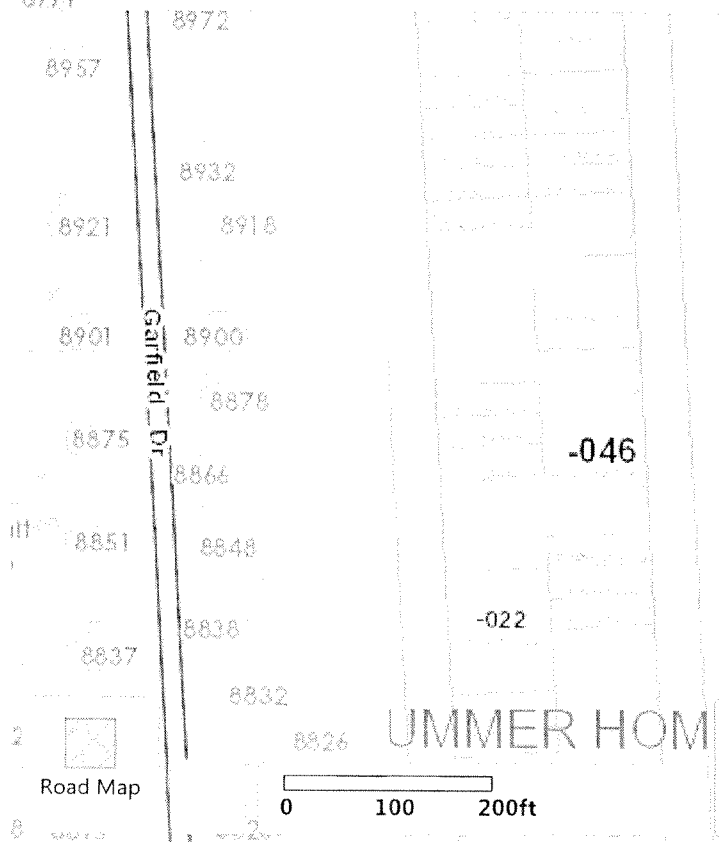

**-009**

**-046**

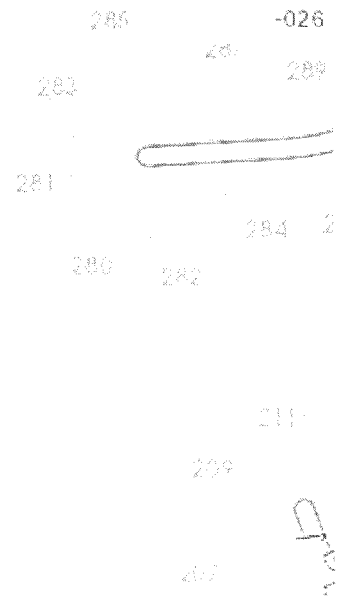
**-022**

UMMER HOM

Loading Layers map data...



VILLAGE AT EAGLE GARDENS CONDOMINIUM  
COMMON AREA





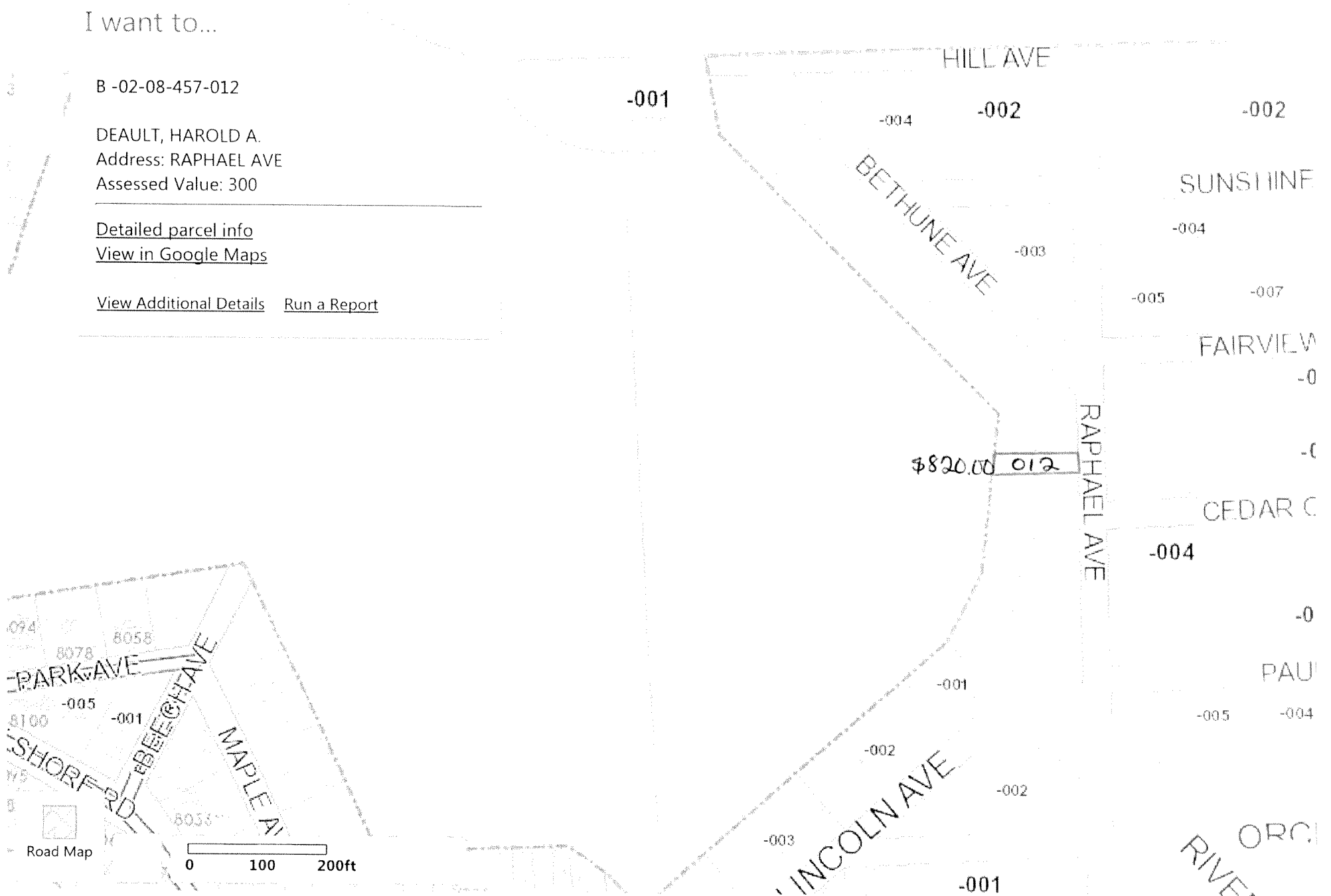
I want to...

B -02-08-457-012

DEAULT, HAROLD A.  
Address: RAPHAEL AVE  
Assessed Value: 300

[Detailed parcel info](#)  
[View in Google Maps](#)

[View Additional Details](#) [Run a Report](#)





# Washtenaw County MapWashtenaw

b-02-08-276-004

I want to...

B -02-08-276-004

HECKMAN ROBERT M & SHAWN M

Address: BUTTERNUT DR

Assessed Value: 600

[Detailed parcel info](#)

[View in Google Maps](#)

[View Additional Details](#) [Run a Report](#)

-046

**-009**

## R HOME SUBDIVISION

-047

**-027**

## COMMON AREA

BIRCH DR

-001

GARFIELD DR

FOREST DR

GROVE DR

BUTTERNUT DR

WALNUT DR

276-004

\$ 848.00

-037

**-001**

-033

Loading Layers map data...

